


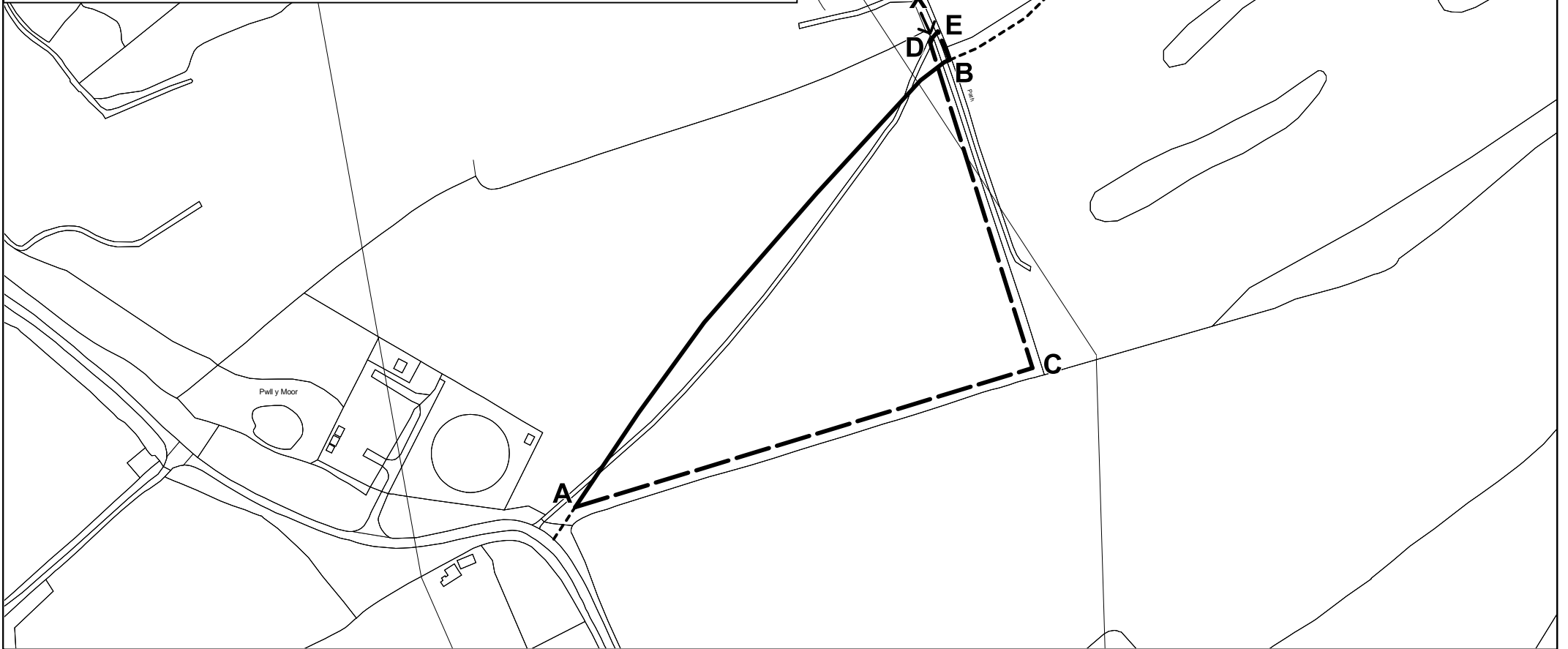


KEY

-  Proposed section of Footpath 12 Porthcawl to be diverted (A-B)
-  Proposed alternative route (A-C-D-E-B)
-  Continuation of Footpath 12 Porthcawl



Cyngor Bwrdeistref Sirol



**BRIDGEND COUNTY
BOROUGH COUNCIL**

COMMUNITIES DIRECTORATE

*Corporate Director
Communities*

Civic Offices
Angel Street
Bridgend CF31 4WB
Telephone (01656) 643643

PROPOSED DIVERSION FOOTPATH 12 PORTHCAWL



This map is reproduced from Ordnance Survey material with the permission of Ordnance Survey on behalf of the Controller of Her Majesty's Stationery Office. © Crown Copyright
Unauthorised reproduction infringes Crown copyright and may lead to prosecution or civil proceedings.
Licence Number: 100023405, 2011.

Aerial Imagery: Cities Revealed aerial photography
copyright The Geo Information Group 2010

Scale 1:2500